












Washington County, Iowa Zoning Map

Zoning Districts
 FINAL MAP ADOPTED JUNE 15, 2010
 Revised September 28, 2010

Legend

-  City Limits
-  Major Highway
-  Roads
-  Open Space District Overlay
-  Agriculture District
-  Urban Reserve District
-  Conservation Development District
-  Ag Residential District
-  Rural Village District
-  Commercial District
-  Industrial District

